

REV. #	REVISION DESCRIPTION	DATE	BY
0	INITIAL DRAFTING	11/10	BM


**REMINGTON ESTATES
SUBDIVISION, PHASE IV FILING 2
OVERLOT GRADING PLAN**

DOYLE LAND SURVEYING
This drawing and all parts thereof is the exclusive property of Doyle Land Surveying, 801 E 4th Street Suite 15, Gillette, Wyoming and may not be reproduced in whole or part without written permission.

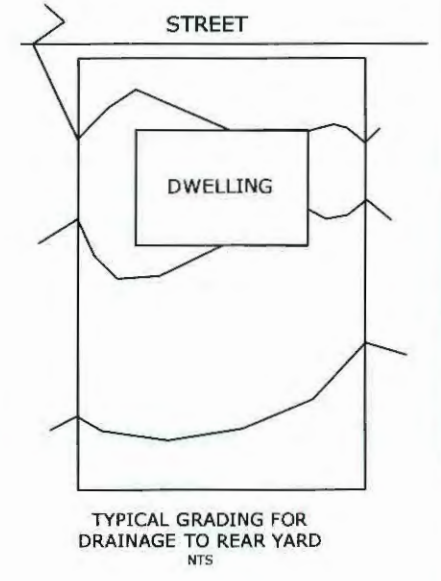
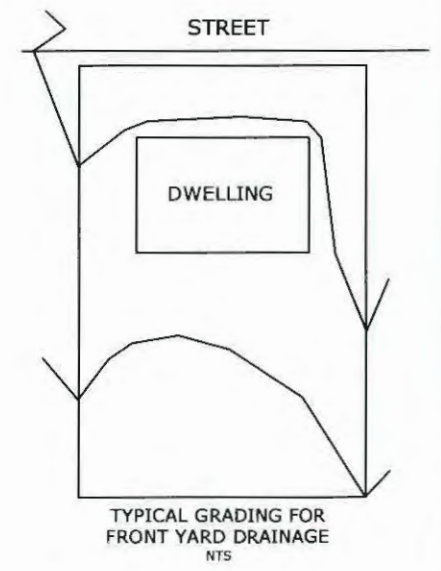
DATE: NOV. 2010
JOB NO.:
DRAWN BY: DLS
APPROVED BY: [Signature]

OVERLOT GRADING PLAN
OG-1

PROPOSED
FLOOD PLAIN



- LOTS WITH FRONT YARD DRAINAGE
- LOTS WITH REAR YARD DRAINAGE



"RECORD DRAWING"

